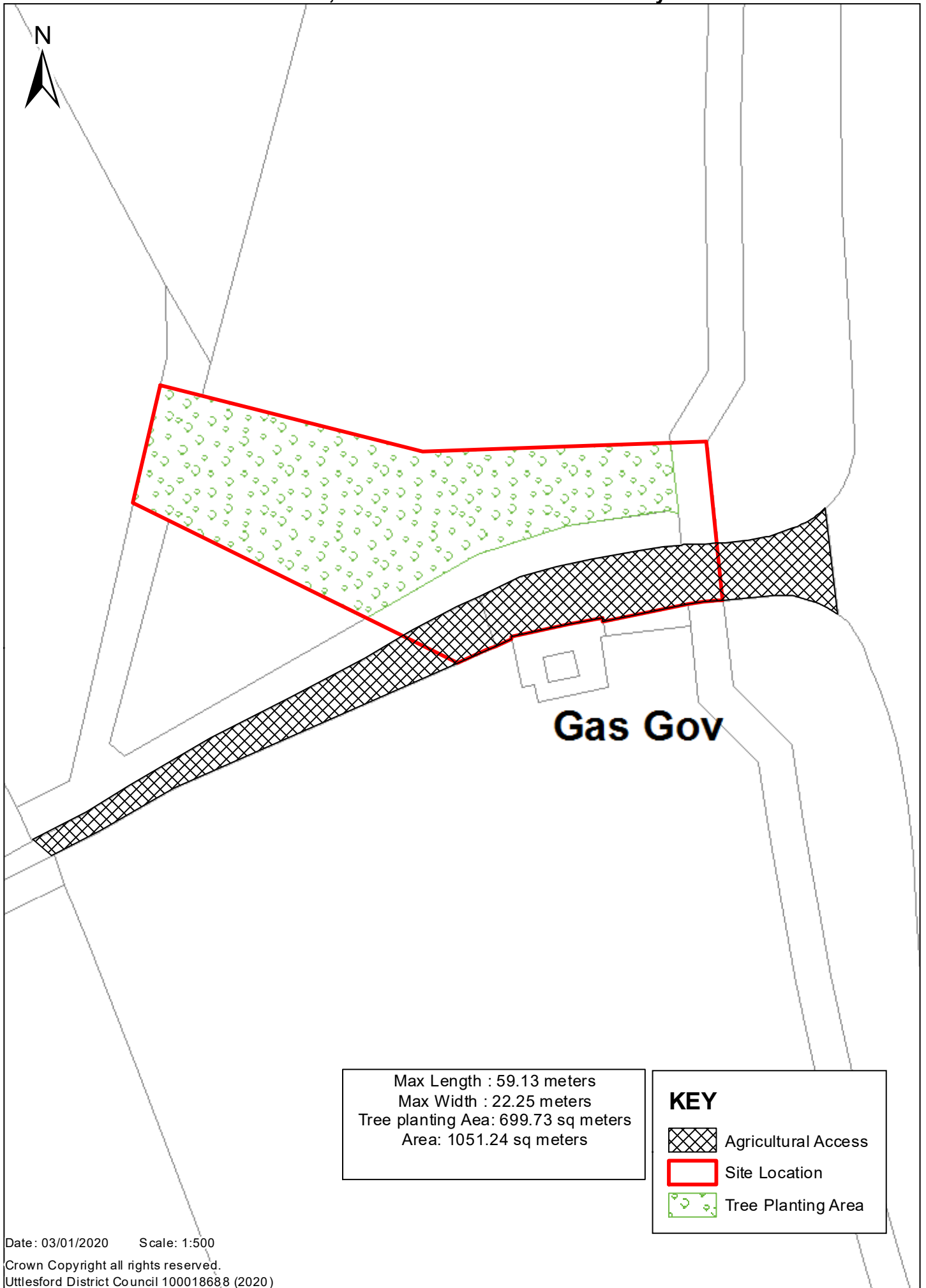





Appropriation of land from its current purpose as public  
open space to planning purposes under section 122,  
Local Government Act, 1972 Land west of Woodside Way Great Dunmow



Max Length : 59.13 meters  
Max Width : 22.25 meters  
Tree planting Aea: 699.73 sq meters  
Area: 1051.24 sq meters

**KEY**

-  Agricultural Access
-  Site Location
-  Tree Planting Area